

# City of Stafford: County Commissioner\* Precincts Post-Redistricting Map, Effective 2022

Harris Co.  
Precinct 4

Harris Co.  
Precinct 1

Fort Bend Co.  
Precinct 3

Fort Bend Co.  
Precinct 2



**Current Commissioners:**  
Fort Bend Co. Precinct 2: Grady Prestage  
Fort Bend Co. Precinct 3: W.A. "Andy" Meyers  
Harris Co. Precinct 1: Rodney Ellis  
Harris Co. Precinct 4: R. Jack Cagle

**Current Constables:**  
Fort Bend Co. Precinct 2: Daryl L. Smith Sr.  
Fort Bend Co. Precinct 3: Nabil Shike  
Harris Co. Precinct 7: May Walker

**Current Justices of the Peace:**  
Fort Bend Co. Precinct 2: Judge Mark Gibson  
Fort Bend Co. Precinct 3: Judge Justin M. Joyce  
Harris Co. Precinct 7, Place 1: Wanda E. Adams  
Harris Co. Precinct 7, Place 2: Sharon M. Burney

Fort Bend Co.  
Precinct 3

## Legend

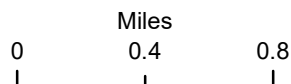
-  County Boundary
-  Stafford City Limits

### FBCo. Commissioner Precincts

-  Precinct 2
-  Precinct 3

### HarrisCo. Commissioner Precincts

-  Precinct 1
-  Precinct 4



\* Note: The boundaries for the Fort Bend Co. Constables and Justices of the Peace are the same as those for the Commissioner Precincts. The areas of Stafford across county lines are represented by the Harris Co. Constables and Justices of the Peace of Precinct 7.

Map created on 10/25/2022 by W. Bennett, GIS Technician, City of Stafford.

Data acquired from <https://www.fortbendcountytx.gov/your-county/news/adopted-county-precinct-map-effective-112022> & <https://cao.harriscountytx.gov/Commissioner-Precinct-Redistricting/Adopted-Redistricting-Plan>.

Source: Esri, Maxar, Earthstar Geographics, and the GIS User Community